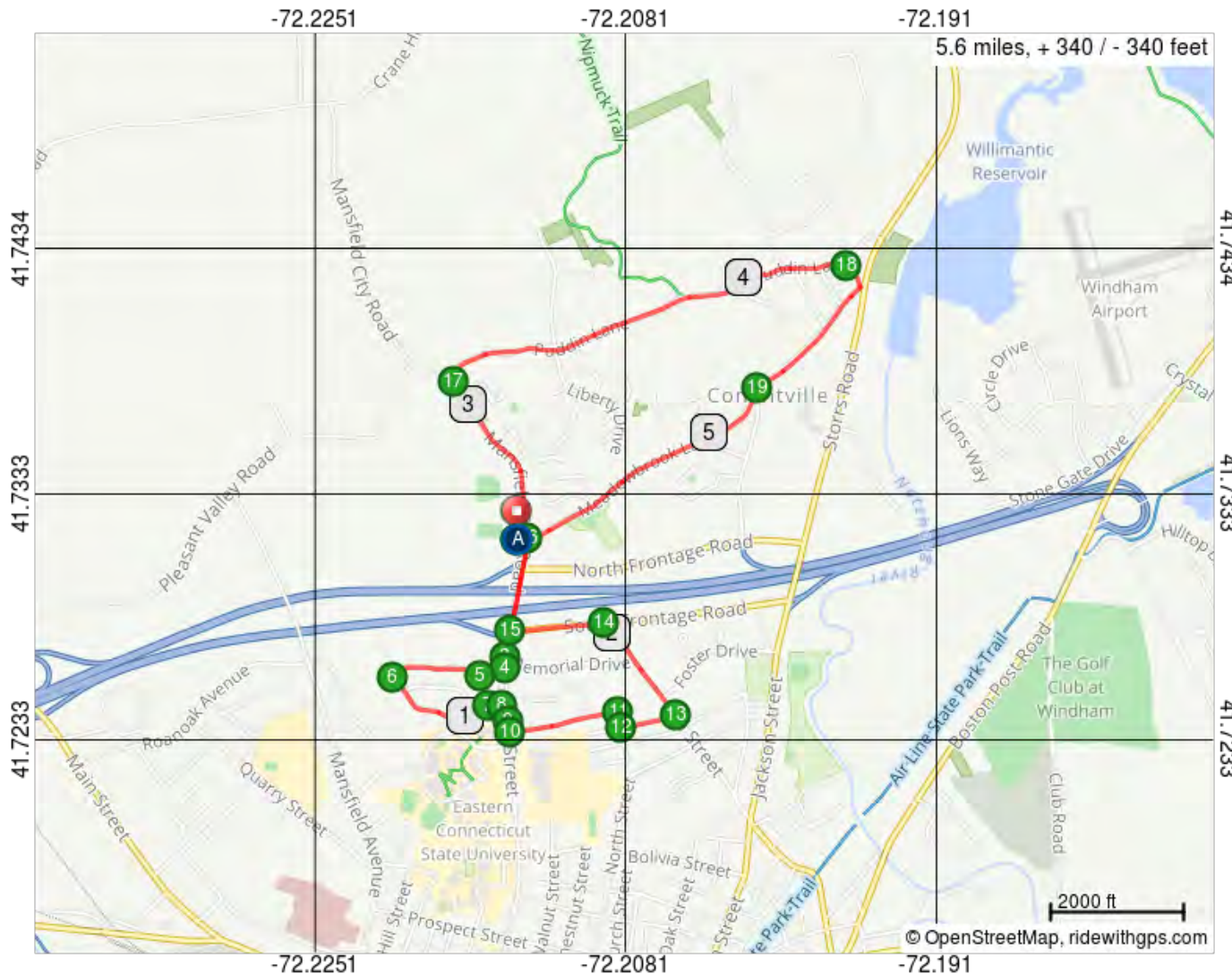


5.6 mile Steeple Chase Walk/Bike



Emergencies or assistance phones: 860-942-1491 or 860-860-382-3765.




















You can either walk it or ride it. Remember if you are walking you are to be facing traffic on the left side of the road. Some of the roads have sidewalks but most do not. If you are riding you need to be on the right side of the road going with the flow of traffic.




A. Finish!



5.6 mile Steeple Chase Walk/Bike

Num	Dist	Prev	Type	Note	Next
1.	0.0	0.0		Start of route	0.0
2.	0.0	0.0		Emergencies or assistance phones: 860-942-1491 or 860-860-382-3765.	0.4
3.	0.4	0.4		Continue onto High St	0.0
4.	0.4	0.0		R onto Lynwood Dr	0.1
5.	0.5	0.1		R onto Aspen Pl	0.3
6.	0.7	0.3		L onto Ridgewood Dr	0.3
7.	1.1	0.3		R onto Lynwood Dr	0.0
8.	1.1	0.0		R onto High St Srv Rd	0.1
9.	1.2	0.1		R onto High St	0.0
10.	1.2	0.0		L onto Serwan Ave	0.3
11.	1.5	0.3		Serwan Ave turns R and becomes Cross St	0.0
12.	1.6	0.0		L onto Greenwood St	0.2
13.	1.7	0.2		L onto Ash St	0.3
14.	2.0	0.3		L onto State Hwy 633	0.3
15.	2.3	0.3		R onto Mansfield City Rd	0.3
16.	2.6	0.3		Water stop Grab a drink!	0.5
17.	3.1	0.5		R onto Puddin Ln	1.2
18.	4.3	1.2		Rest Stop. First United Methodist Church of Mansfield 29 Puddin Ln Mansfield Center, CT 06250 Food, Bathrooms! Rest Stop.	0.5
19.	4.8	0.5		Continue onto Meadowbrook Ln	0.8

4.8 miles. +267/-312 feet

Num	Dist	Prev	Type	Note	Next
20.	5.6	0.8		End of route	0.0

0.8 miles. +0/-0 feet